

524

543

544

546

527

547

526

1588

1589

Overpartle

BM 603-5

M. yott's Wood

548

549

586

551

1596

553

550

T

BM 516-3

OS 251W 1882-

31/2 .

OS 31/2 1882

COPYRIGHT RESERVED  
REPRODUCTION IN WHOLE OR PART  
FORBIDDEN WITHOUT PERMISSION  
FROM STAFFORDSHERIFFS COURT OFFICE  
STAFFORD



OS 28W 1901.

31/2

OS 51/2 ~~200~~

COPYRIGHT RESERVED  
REPRODUCTION IN WHOLE OR PART  
FORBIDDEN WITHOUT PERMISSION  
FROM STAFFORDSHIRE RECORDS OFFICE  
STAFFORD

C(IV).

4  
73

9.6132

W. R. H.

1420  
7.534

187  
823

188  
1.921

1421  
3.923

192  
1.342

1422  
804

194  
4.915

1423  
448

Overpark

191  
1.451

193  
3.118

erhill

195  
3.410

196  
664

627

204  
700

629

197  
3.682

205  
810

203  
887

201  
1.438

Highfield House

200  
560

199  
2.375

M

202  
2.054

198  
2.375

213  
2.368

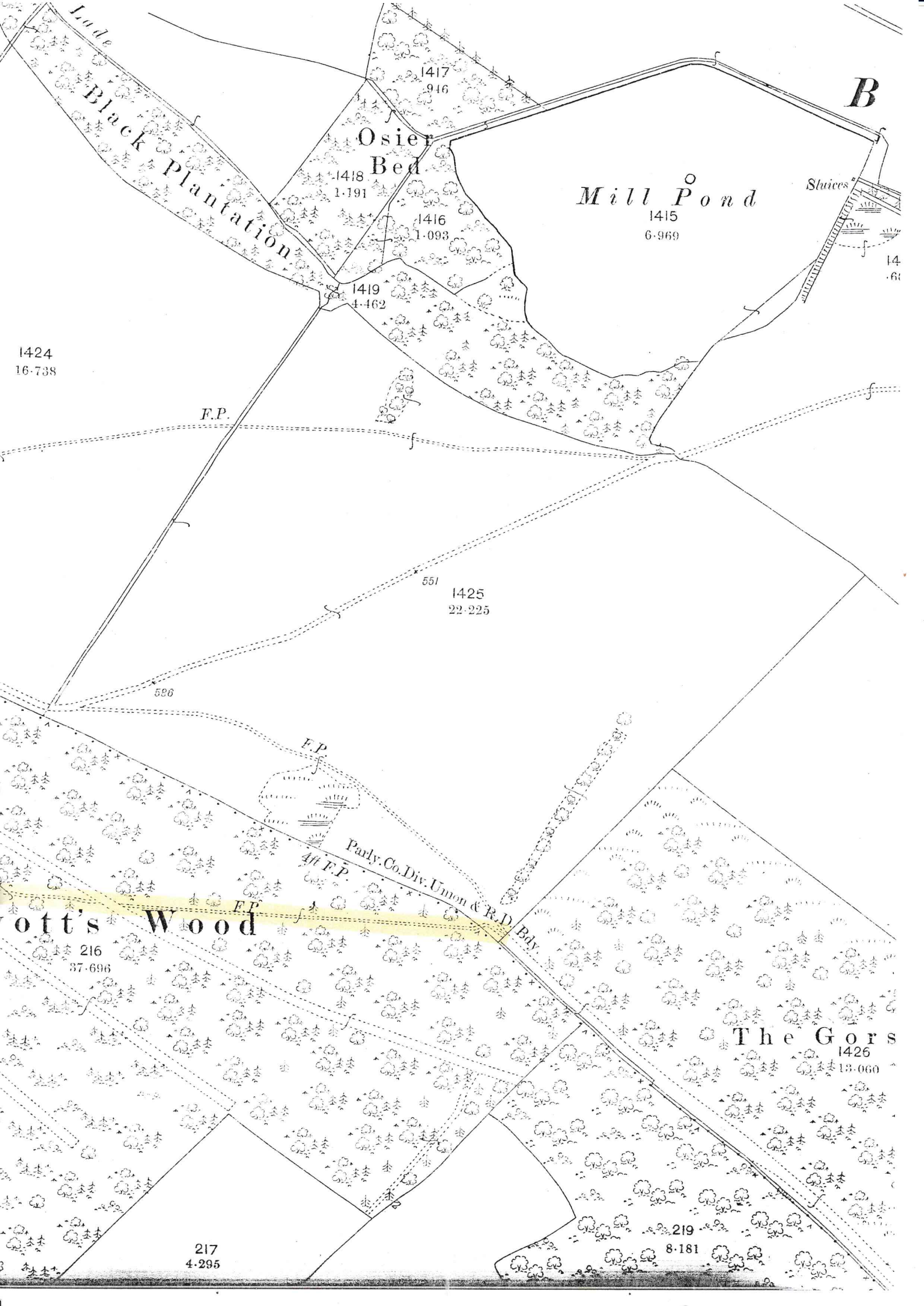
214  
5.063

215  
4.302

212  
1.429

7

927



B

Lade  
Black Plantation

Osier  
Bed

Mill Pond

Sluices

1424  
16.738

1417  
946

1418  
1.191

1416  
1.093

1415  
6.969

1419  
4.462

F.P.

551  
1425  
22.225

586

ott's Wood

216  
37.696

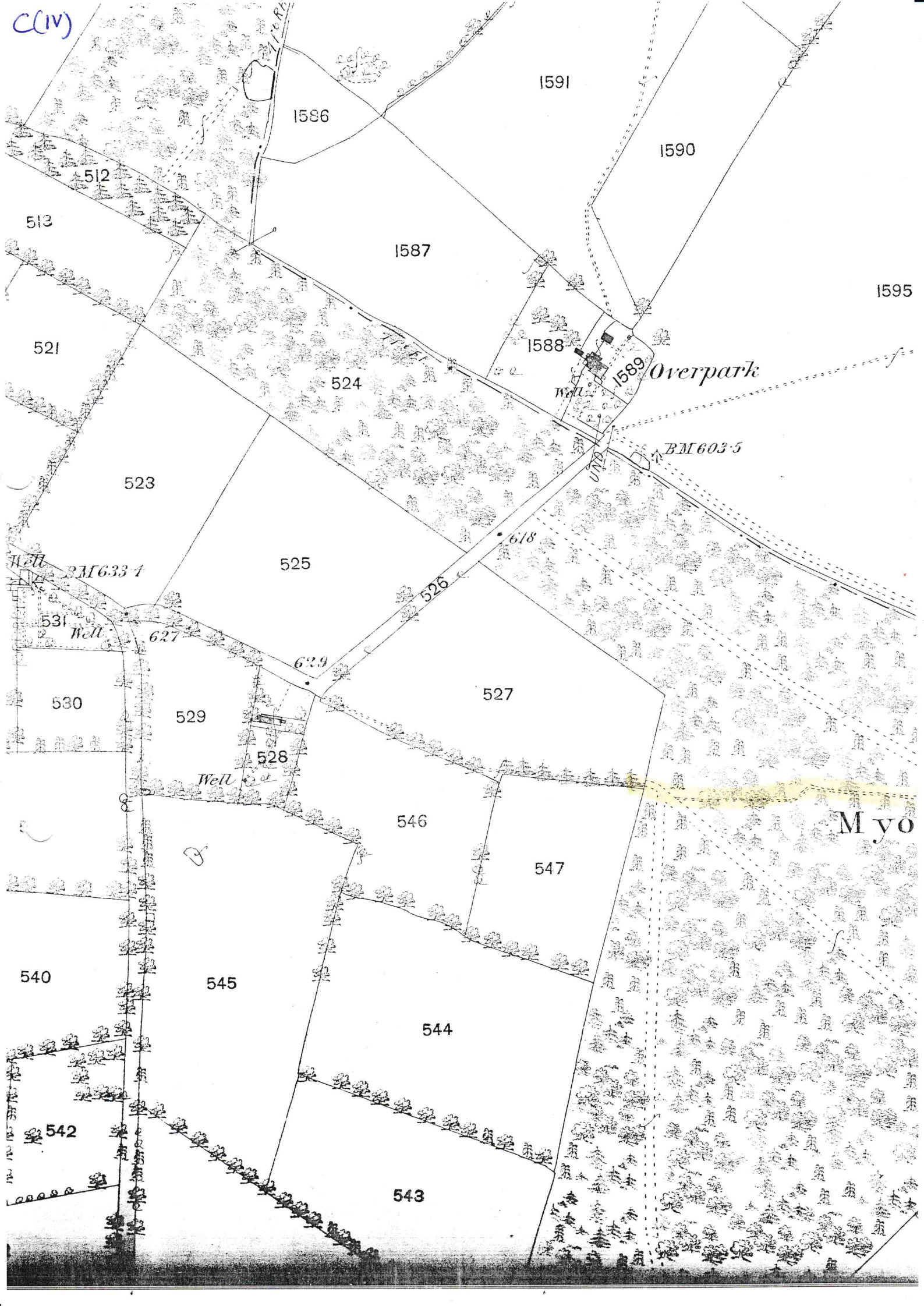
Parly. Co. Div. Union & R.D. Bdy.

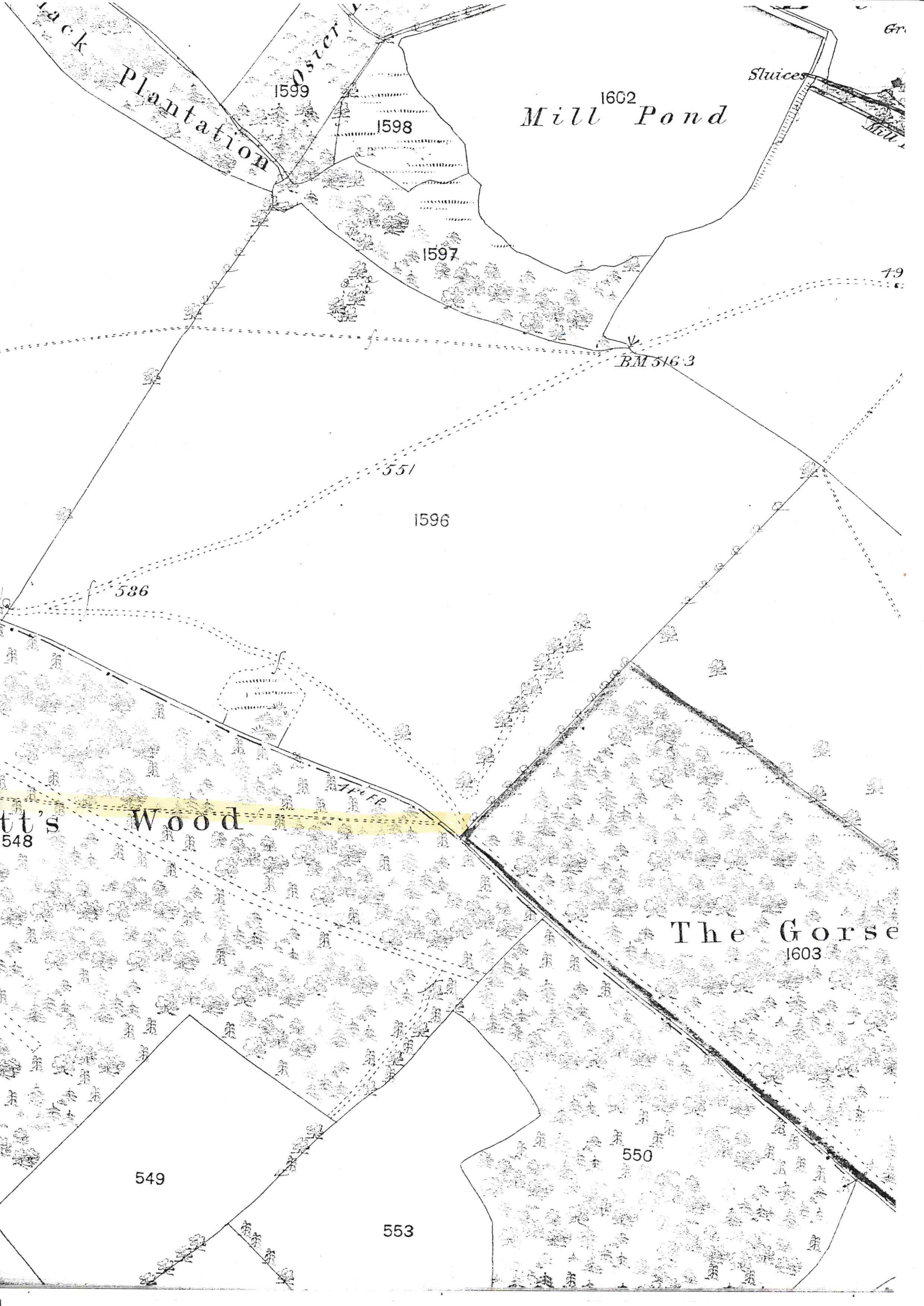
The Gors  
1426  
13.060

217  
4.295

219  
8.181

C(14)





Black Plantation

1599

Oster

1598

1602  
Mill Pond

Sluices

1597

BM 516.3

551

1596

586

Wood

548

The Gorse  
1603

549

550

553